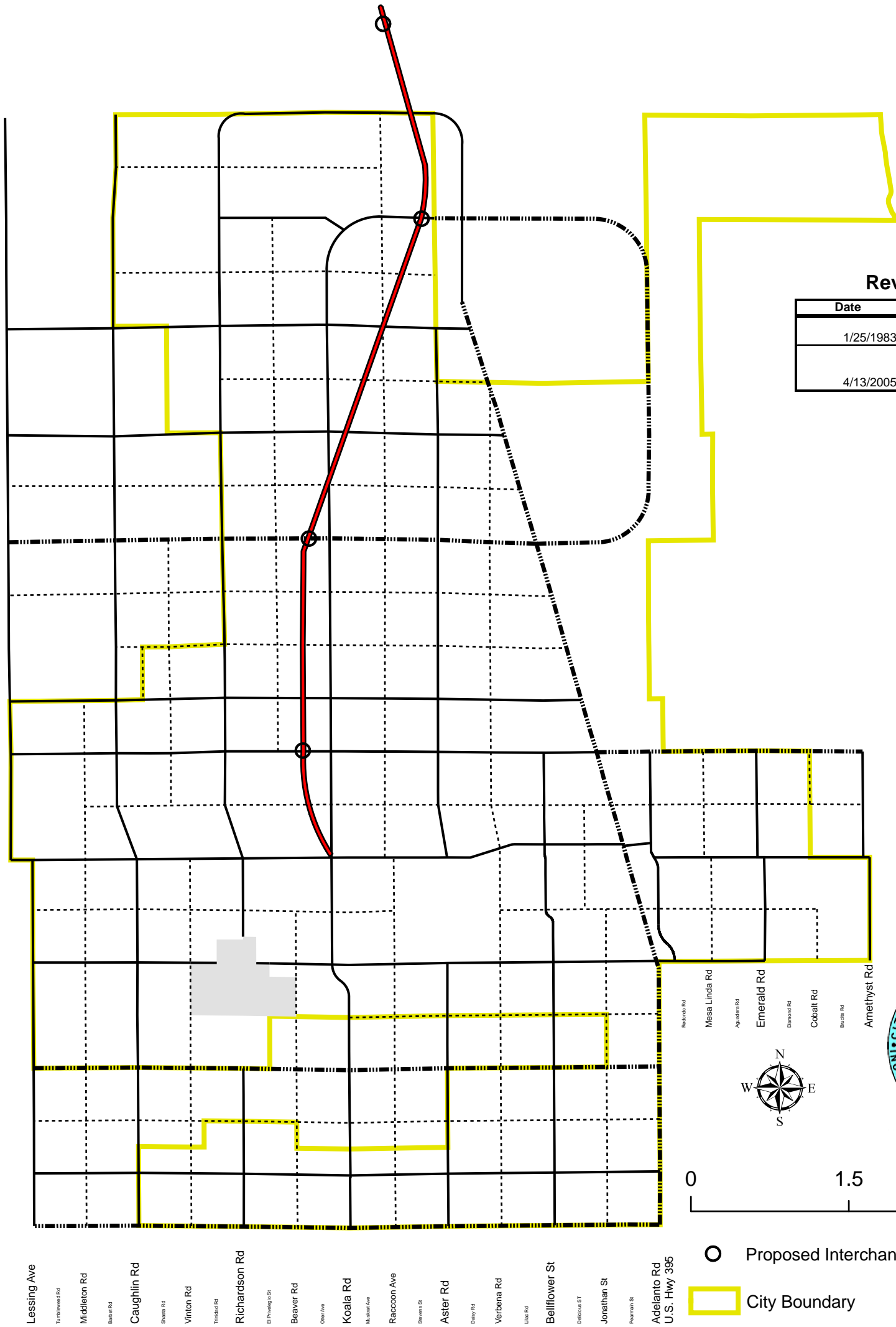




City of Adelanto General Plan Circulation Element Map

Oleander St
 Jimson St
 Purple Sage St
 Torosa St
 Desert Flower Rd
 Hote Rd
 Sonoma Rd
 Dayton St
 Colusa Rd
 Calana Rd
 Calleja Ave
 Egert Rd
 Desoto Ave
 Coronado Ave
 Nichols Rd
 Avalon Ave
 El Mirage Rd
 La Paz Ave
 Auburn Ave
 Vintage Rd
 Chamberlaine Way
 Lee Avenue
 Bartlett Ave
 Lawson Ave
 Air Expressway
 Joshua Ave
 Yucca Rd
 Violet Ave
 Rancho Rd
 Pimrose Ave
 Cassia Rd
 Parsy Ave
 Holly Rd
 Poppy Rd
 Cactus Rd
 Lupin Rd
 Mojave Dr
 Joshua St
 Victor St
 Villa St
 Seneca Rd
 Begonia Rd
 Palmdale Rd



Revisions	
Date	Revision
1/25/1983	Res. 83-4, Realignment of Rancho Rd
4/13/2005	Res. 05-30, Deletion of 395 Realignment south of Rancho



- Proposed Interchange
- City Boundary

Lessing Ave
 Turbowest Rd
 Middleton Rd
 Beiser Rd
 Caughlin Rd
 Shasta Rd
 Vinton Rd
 Trivedi Rd
 Richardson Rd
 El Privilege St
 Beaver Rd
 Ober Ave
 Koala Rd
 Mulder Ave
 Raccoon Ave
 Stevens St
 Aster Rd
 Cherry Rd
 Verbena Rd
 Lake Rd
 Bellflower St
 Delano St
 Jonathan St
 Pharron St
 Adelanto Rd
 U.S. Hwy. 395

